







Map 4 Village of Nichols Environmental Characteristics




Legend

-  Wetlands < 2 acres
-  Wetlands
-  Woodlands
-  Shorelands
-  Waterways

Preliminary Floodplain Zones

-  A - Areas of 100 year flood; base flood elevations and flood hazard factors not determined

-  Corporate Limits

The Preliminary Floodplain Data was created by FEMA and is only a representation of information and is not to be used to determine if Flood Insurance is available for that area.

The base map was created by the Outagamie County Planning Department who assumes no liability for the accuracy of this data or any use or misuse of its content.

Martenson & Eisele, Inc.



1377 Midway Road
Menasha, WI 54952
www.martenson-eisele.com
info@martenson-eisele.com
920.731.0381 1.800.236.0381

Planning
Environmental
Surveying
Engineering
Architecture

pnarcgis156944lu.mxd_09/09/2009

