



















# Village of Nichols Land Use Plan



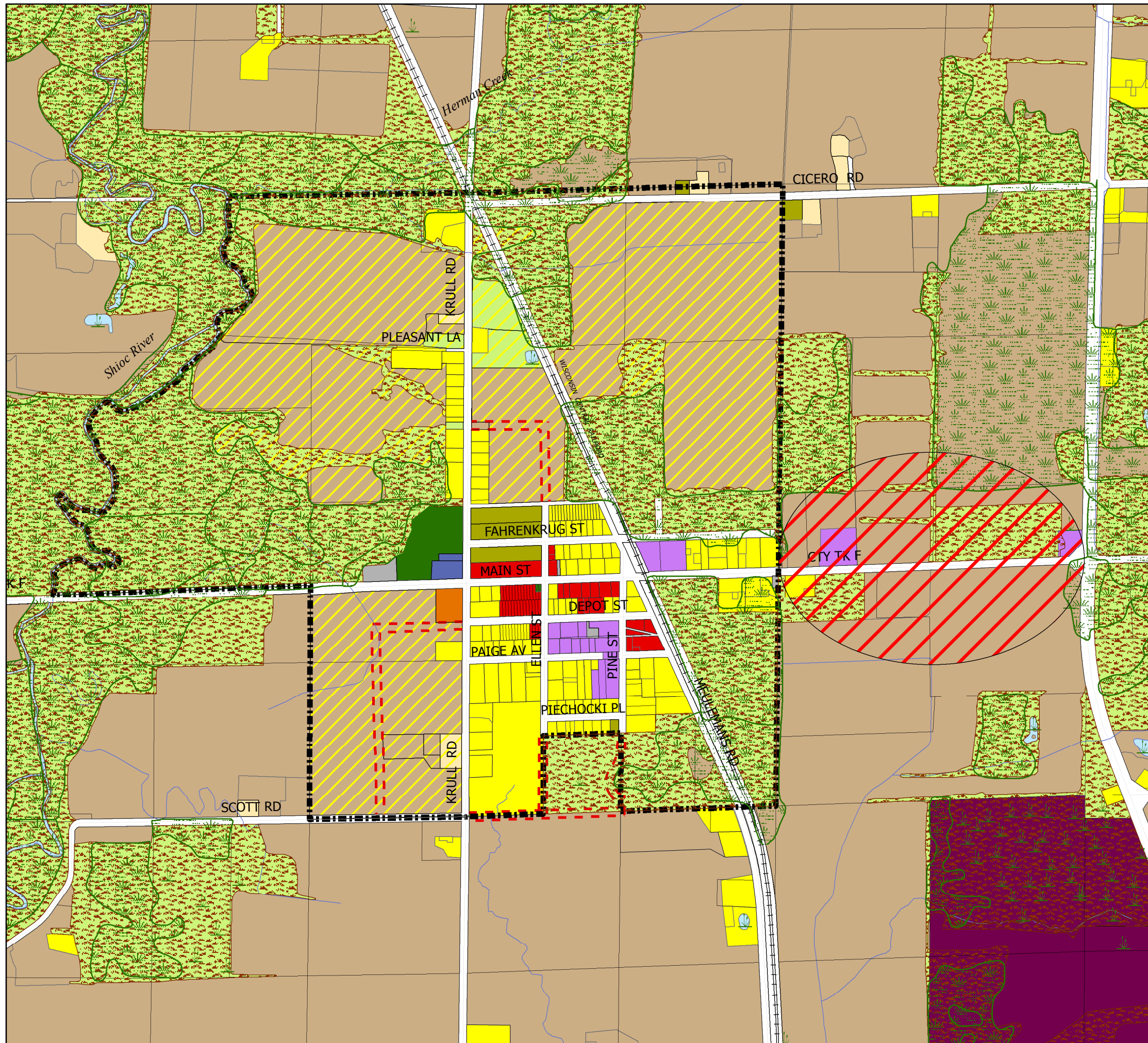
## Legend

### Land Use Categories

-  Farm Residences
-  Residential
-  Rural Transitional
-  Mobile Homes
-  Multi-Family Residential
-  Commercial
-  Mixed Use
-  Industrial
-  Quarries/Mining
-  Utilities
-  Public/Institutional
-  Parks and Recreation
-  Open Land
-  Open Water
-  Agricultural

-  Corporate Limits
-  Railroad Tracks
-  Proposed Roads

- ### Land Cover
-  Wetlands <2 acres
  -  Wetlands
  -  Woodlands



The base map was created by the Outagamie County Planning Department and the 2000 Existing Land Use data was created by East Central Wisconsin Regional Planning Commission. Neither entity assumes any liability for the accuracy of this data or any use or misuse of its content.

## Martenson & Eisele, Inc.



1377 Midway Road  
Menasha, WI 54952  
www.martenson-eisele.com  
info@martenson-eisele.com  
920.731.0381 1.800.236.0381

Planning  
Environmental  
Surveying  
Engineering  
Architecture